















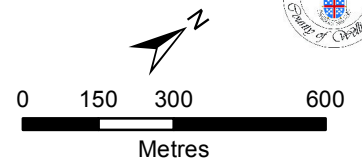


Legend

- | | |
|---|--|
|  Residential |  Future Development |
|  Central Business District |  Regional Floodline |
|  Highway Commercial |  Special Policy Area |
|  Industrial |  Lakes, Rivers, Streams |
|  Recreational |  Built Boundary |
|  Core Greenlands |  100 Year Floodline |
|  Greenlands |  Railways |
|  Waste Water Facility |  Policy Area |

HARRISTON
Town of Minto
Schedule A5-2



May 6th, 1999
 Updated: January 22, 2015.
 Date Printed: March 9, 2015.