













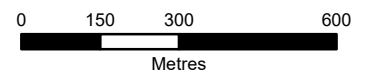


Legend

- | | |
|---|--|
|  Residential |  Core Greenlands |
|  Central Business District |  Greenlands |
|  Highway Commercial |  Policy Area |
|  Industrial |  Railways |
|  Recreational |  Lakes, Rivers, Streams |
|  Residential Transition Area |  Waste Water Facility |
|  Future Development |  Built Boundary |

PALMERSTON Town of Minto Schedule A5-3



May 6th, 1999
 Updated: November 9, 2017.
 Date Printed: March 9, 2015.