







# County Growth Structure

## WELLINGTON NORTH


### Urban System

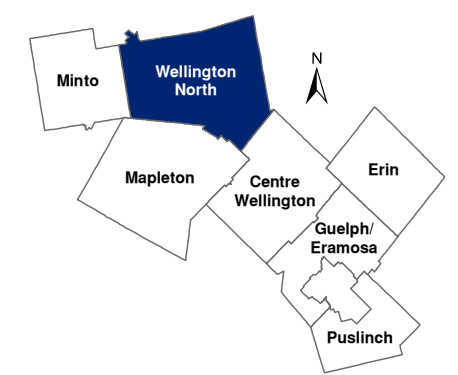
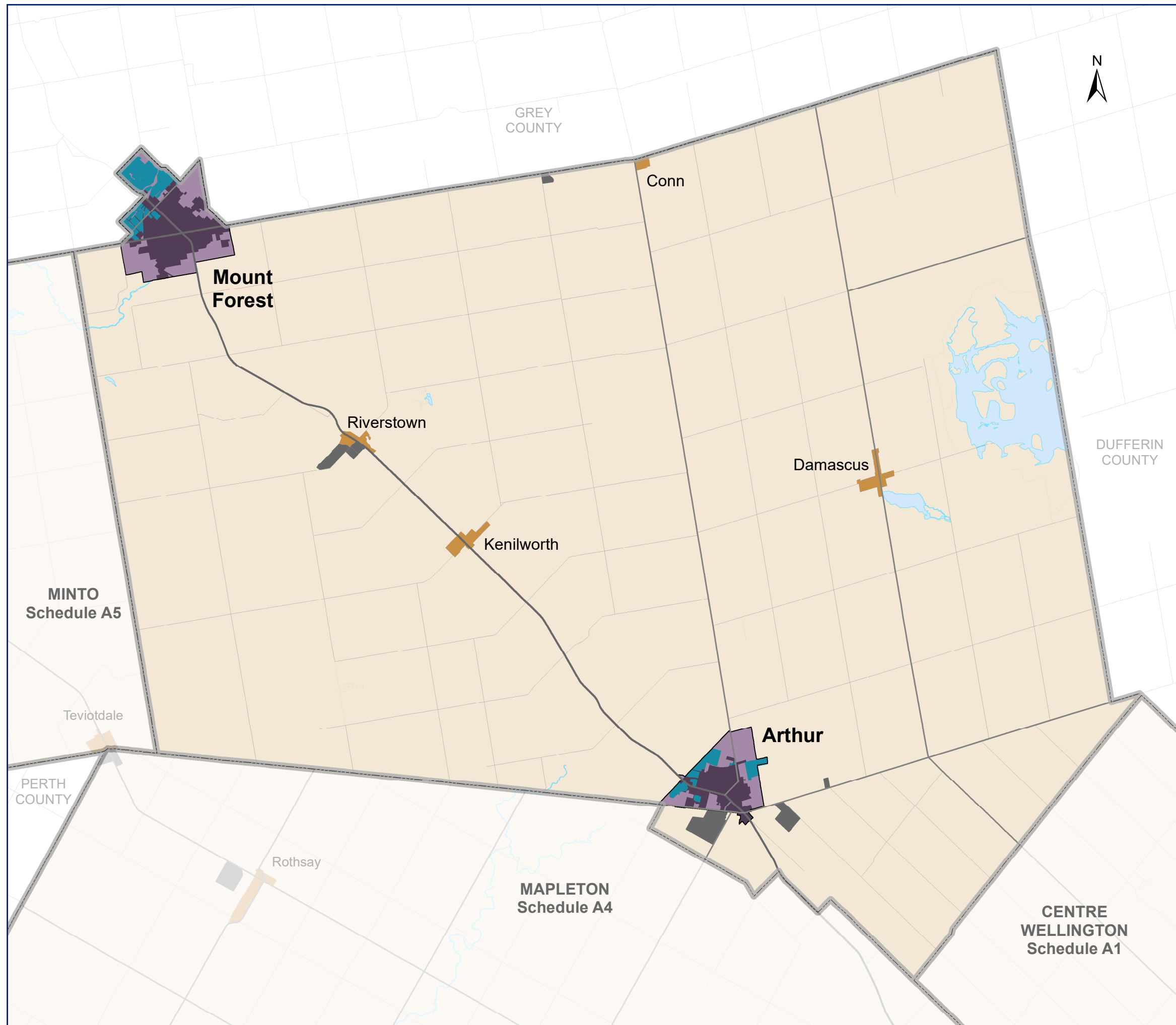
-  Primary Urban Centre
-  Delineated Built-up Area
-  Designated Greenfield Area
-  Employment Area

### Rural System

-  Hamlet
-  Rural Employment Area

### Other

-  Waterbody/Watercourse



Produced by: County of Wellington Planning & Development Department

This is not survey data. All rights reserved. May not be reproduced without permission.

Sources:  
 County of Wellington  
 Ministry of Natural Resources and Forestry, Teranet 2002,  
 © King's Printer for Ontario, 2023.



Last Revised: September 2023

