







County Growth Structure

CENTRE WELLINGTON


Urban System

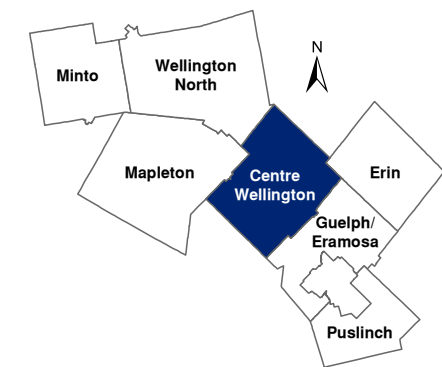
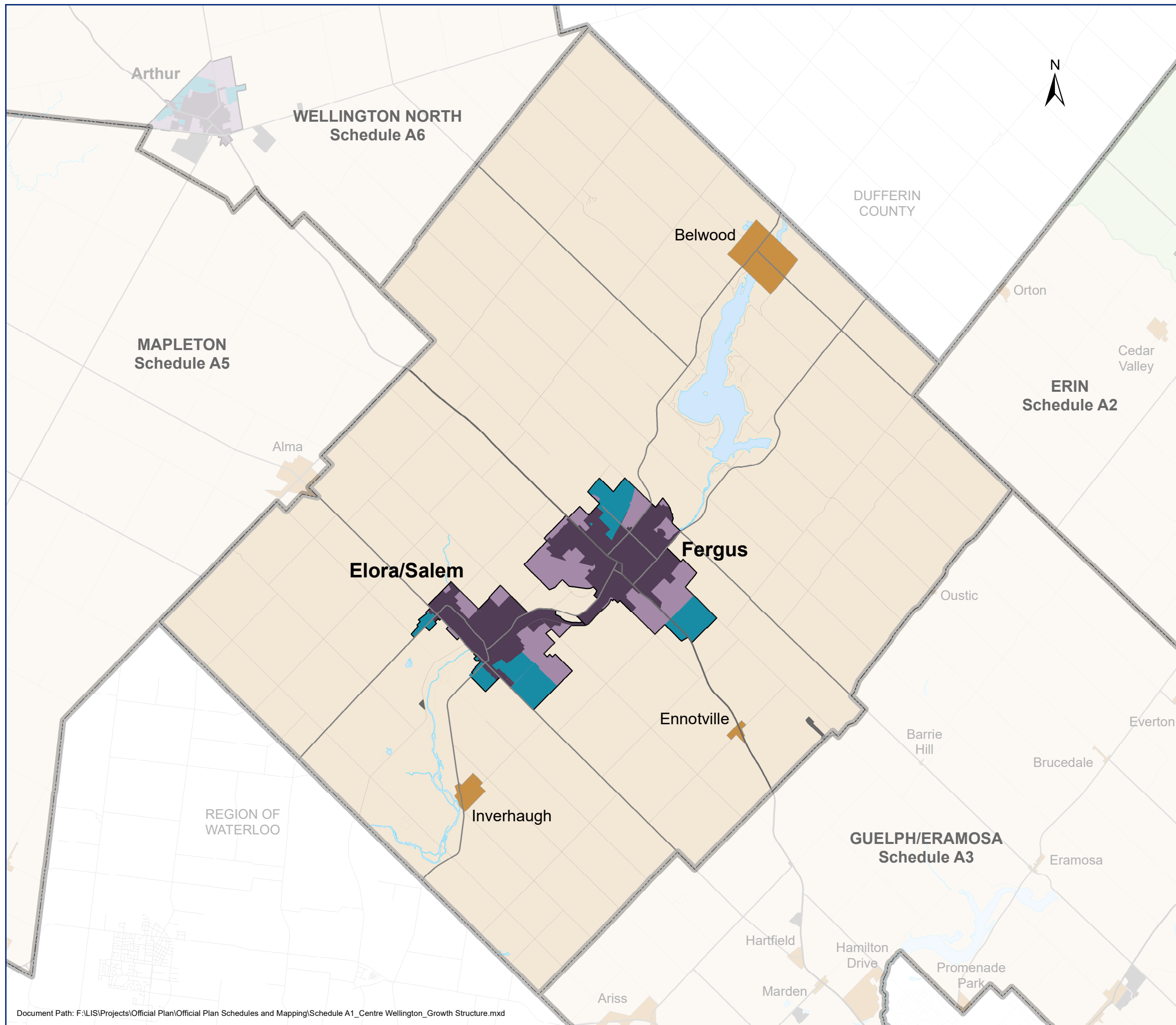
-  Primary Urban Centre
-  Delineated Built-up Area
-  Designated Greenfield Area
-  Employment Area

Rural System

-  Hamlet
-  Rural Employment Area

Other

-  Waterbody/Watercourse



Produced by: County of Wellington Planning & Development Department

This is not survey data. All rights reserved. May not be reproduced without permission.

Sources:
 County of Wellington 2025
 Ministry of Natural Resources and Forestry,
 © King's Printer for Ontario, 2025.



Last Revised: December 2025

