







# County Growth Structure

## MAPLETON


### Urban System

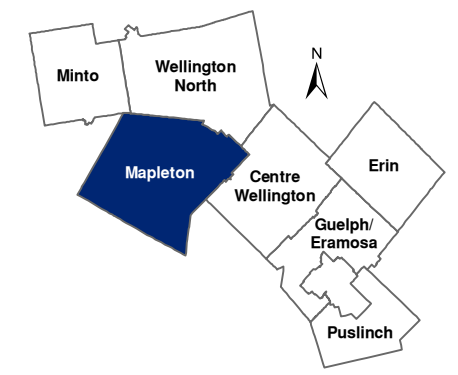
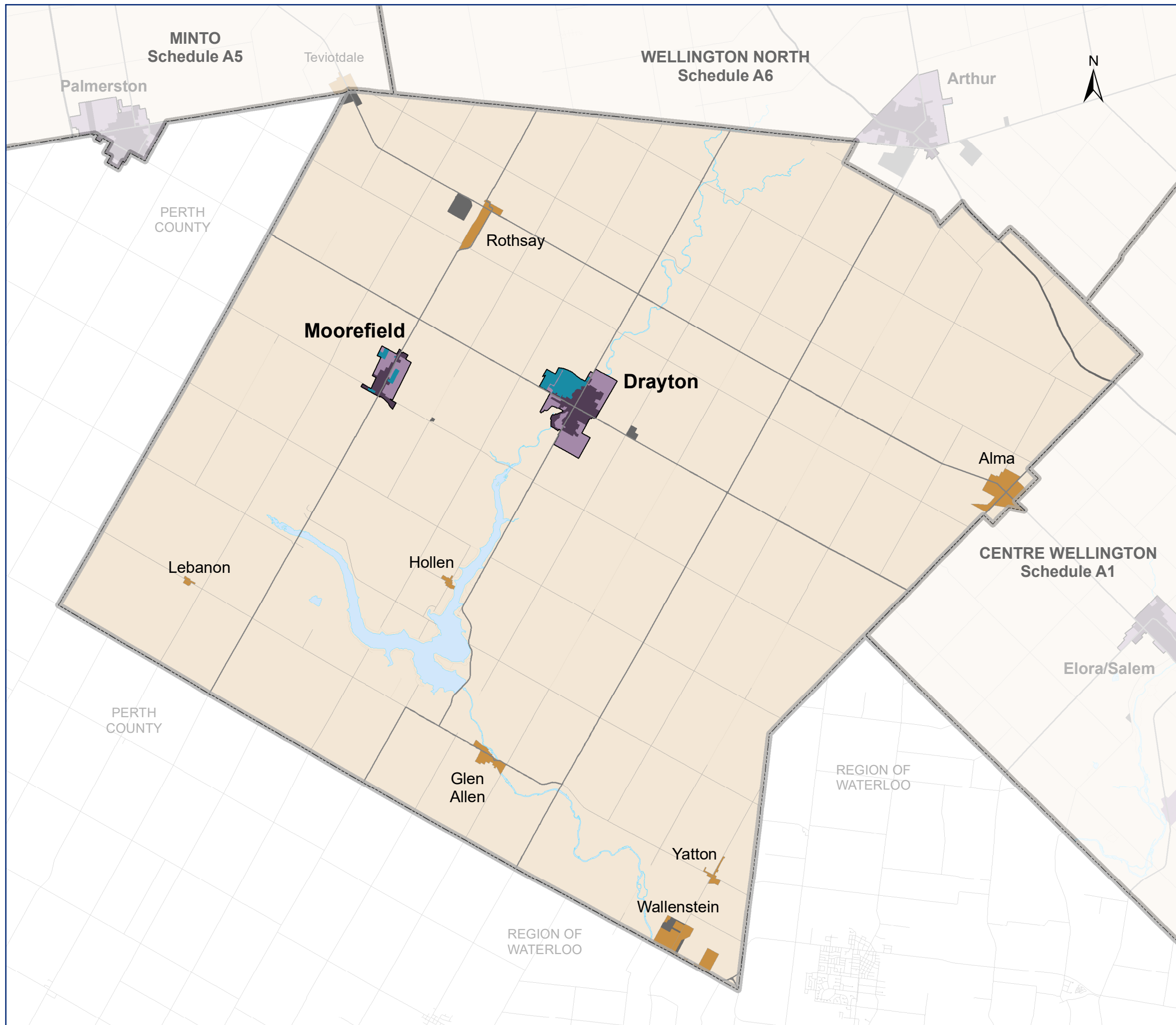
-  Primary Urban Centre
-  Delineated Built-up Area
-  Designated Greenfield Area
-  Employment Area

### Rural System

-  Hamlet
-  Rural Employment Area

### Other

-  Waterbody/Watercourse



Produced by: County of Wellington Planning & Development Department

This is not survey data. All rights reserved. May not be reproduced without permission.

Sources:  
 County of Wellington 2024,  
 Ministry of Natural Resources and Forestry,  
 © King's Printer for Ontario, 2024.  
 2020 Ortho imagery.



Last Revised: July 2024

