









County Growth Structure

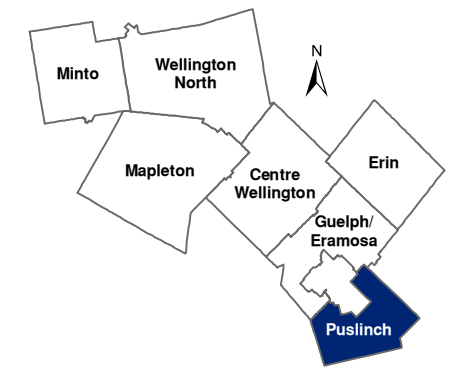
PUSLINCH

Rural System

-  Secondary Urban Centre
-  Employment Area
-  Hamlet
-  Rural Employment Area
-  Regionally Significant Economic Development Study Area

Other

-  Greenbelt Area
-  Greenbelt Town/Village
-  Waterbody/Watercourse



Produced by: County of Wellington Planning & Development Department

This is not survey data. All rights reserved. May not be reproduced without permission.

Sources:
County of Wellington 2024,
Ministry of Natural Resources and Forestry,
© King's Printer for Ontario, 2024.



Last Revised: July 2024

