

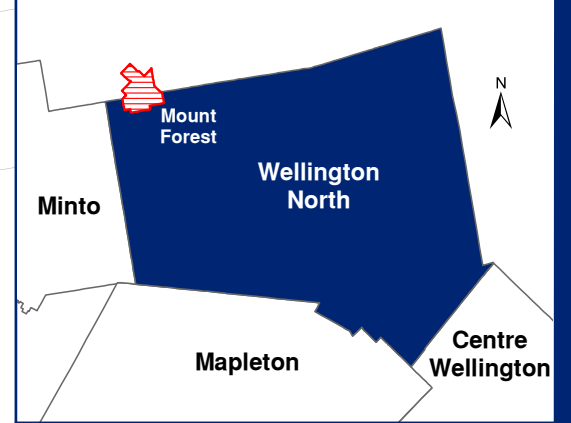
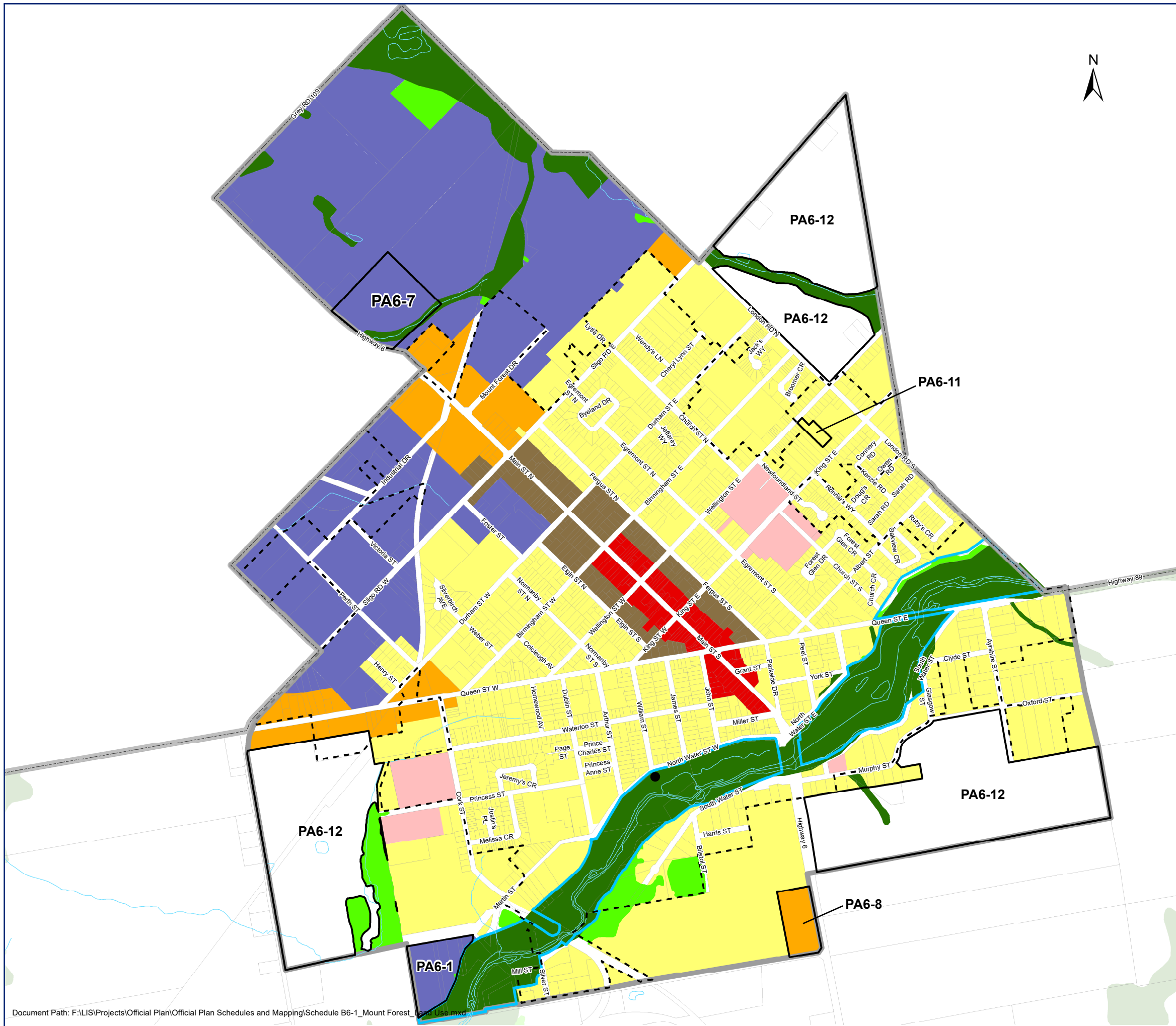
# Land Use

## MOUNT FOREST

### WELLINGTON NORTH

#### Legend


- Residential
- Central Business District
- Residential Transition Area
- Highway Commercial
- Industrial
- Recreational
- Future Development
- PA Policy Area
- Core Greenlands
- Greenlands
- Regulatory Floodline
- Built Boundary
- Urban Centre Boundary
- Waste Water Facility
- Waterbody
- Watercourse



Produced by: County of Wellington Planning & Development Department

This is not survey data. All rights reserved. May not be reproduced without permission.

Sources:  
 County of Wellington 2025,  
 Ministry of Natural Resources and Forestry,  
 Saugeen River Conservation Authority,  
 Teranet 2002,  
 © King's Printer for Ontario, 2025.



Last Revised: December 2025

