

# Sourcewater Protection GUELPH/ERAMOSA

## Legend

- Source Protection Plan Boundary
- Paris Galt Moraine Policy Area
- Issues Contributing Area

## Wellhead Protection Area

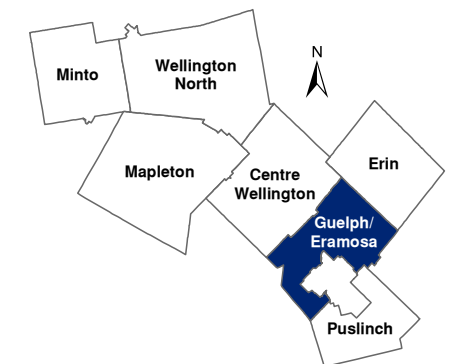
- A
- B
- C
- D

## Vulnerability Score

- 10
- 8
- 2,4,6
- 2,4,6

Please note that the Source Protection Plans are amended from time to time and for an up to date list of SPP's specific land use policies, the reader should consult the specific SPP.

These areas can be viewed in greater detail at: [www.wellington.ca/business-development/maps-guides](http://www.wellington.ca/business-development/maps-guides)  
Click on the "Sourcewater Protection Map" link.



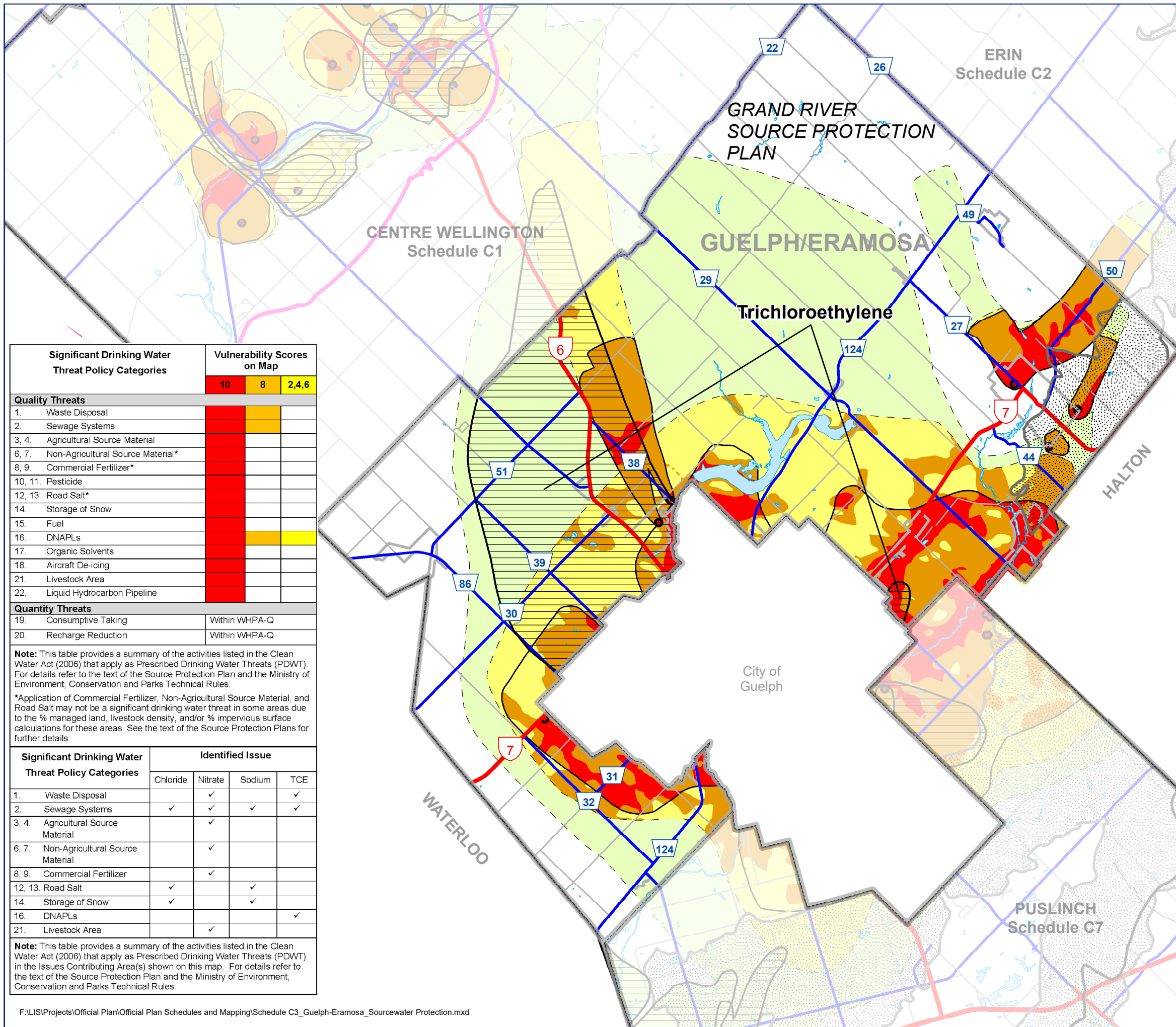
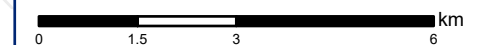
Produced by: County of Wellington Planning & Development Department

This is not survey data. All rights reserved. May not be reproduced without permission.

Sources:  
County of Wellington 2025,  
Ministry of Natural Resources and Forestry,  
Grand River Conservation Authority.  
© King's Printer for Ontario, 2025.



Last Revised: December 2025



Significant Drinking Water Threat Policy Categories	Vulnerability Scores on Map		
	10	8	2,4,6

Quality Threats			
1. Waste Disposal			
2. Sewage Systems			
3, 4. Agricultural Source Material			
6, 7. Non-Agricultural Source Material*			
8, 9. Commercial Fertilizer*			
10, 11. Pesticide			
12, 13. Road Salt*			
14. Storage of Snow			
15. Fuel			
16. DNAPLs			
17. Organic Solvents			
18. Aircraft De-icing			
21. Livestock Area			
22. Liquid Hydrocarbon Pipeline			

Quantity Threats	
19. Consumptive Taking	Within WHPA-Q
20. Recharge Reduction	Within WHPA-Q

**Note:** This table provides a summary of the activities listed in the Clean Water Act (2006) that apply as Prescribed Drinking Water Threats (PDWT). For details refer to the text of the Source Protection Plan and the Ministry of Environment, Conservation and Parks Technical Rules.

\*Application of Commercial Fertilizer, Non-Agricultural Source Material, and Road Salt may not be a significant drinking water threat in some areas due to the % managed land, livestock density, and/or % impervious surface calculations for these areas. See the text of the Source Protection Plans for further details.

Significant Drinking Water Threat Policy Categories	Identified Issue			
	Chloride	Nitrate	Sodium	TCE
1. Waste Disposal		✓		✓
2. Sewage Systems	✓	✓	✓	✓
3, 4. Agricultural Source Material		✓		
6, 7. Non-Agricultural Source Material		✓		
8, 9. Commercial Fertilizer		✓		
12, 13. Road Salt	✓		✓	
14. Storage of Snow	✓		✓	
16. DNAPLs				✓
21. Livestock Area		✓		

**Note:** This table provides a summary of the activities listed in the Clean Water Act (2006) that apply as Prescribed Drinking Water Threats (PDWT) in the Issues Contributing Area(s) shown on this map. For details refer to the text of the Source Protection Plan and the Ministry of Environment, Conservation and Parks Technical Rules.