

Sourcewater Protection

MINTO

Legend

Source Protection Plan Boundary

Wellhead Protection Area

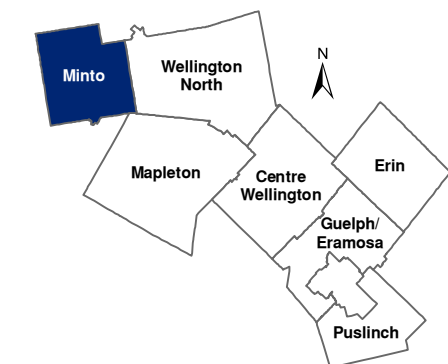
A
 B
 C

Vulnerability Score

10
 8
 2,4,6

Please note that the Source Protection Plans are amended from time to time and for an up to date list of SPP's specific land use policies, the reader should consult the specific SPP.

These areas can be viewed in greater detail at: <http://www.wellington.ca/en/discover/maps.asp>
 Click on the "Sourcewater Protection" button.

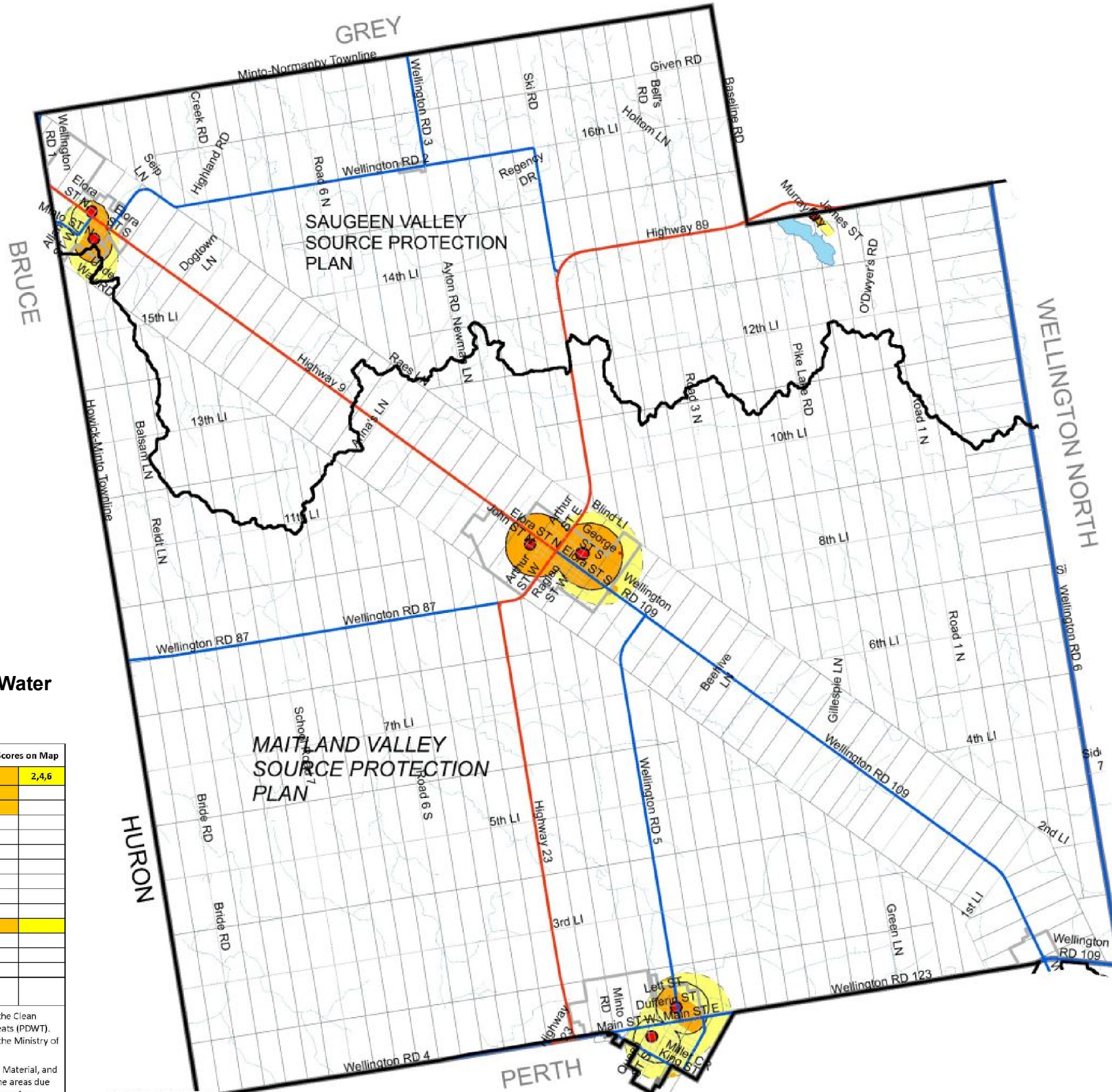




Produced by: County of Wellington Planning & Development Department

This is not survey data. All rights reserved. May not be reproduced without permission.

Sources:
 County of Wellington 2024,
 Ministry of Natural Resources and Forestry,
 Saugreen River Conservation Authority,
 Maitland River Conservation Authority.
 © King's Printer for Ontario, 2024.

Last Revised: July 2024



Where Significant Drinking Water Threat Policies Apply

Significant Drinking Water Threat Policy Categories	Vulnerability Scores on Map		
	10	8	2,4,6
1. Waste Disposal	Red	Orange	Yellow
2. Sewage Systems	Red	Orange	Yellow
3, 4. Agricultural Source Material	Red	Orange	Yellow
6, 7. Non-Agricultural Source Material*	Red	Orange	Yellow
8, 9. Commercial Fertilizer*	Red	Orange	Yellow
10, 11. Pesticide	Red	Orange	Yellow
12, 13. Road Salt*	Red	Orange	Yellow
14. Storage of Snow	Red	Orange	Yellow
15. Fuel	Red	Orange	Yellow
16. DNAPLs	Red	Orange	Yellow
17. Organic Solvents	Red	Orange	Yellow
18. Aircraft De-icing	Red	Orange	Yellow
21. Livestock Area	Red	Orange	Yellow
Local Oil Pipelines Threat	Red	Orange	Yellow

Note: This table provides a summary of the activities listed in the Clean Water Act (2006) that apply as Prescribed Drinking Water Threats (PDWT). For details refer to the text of the Source Protection Plan and the Ministry of the Environment Drinking Water Threats Tables.

*Application of Commercial Fertilizer, Non-Agricultural Source Material, and Road Salt may not be a significant drinking water threat in some areas due to the % managed land, livestock density, and/or % impervious surface calculations for these areas. See the text of the Source Protection Plans for further details.