









# County Growth Structure





## Urban System

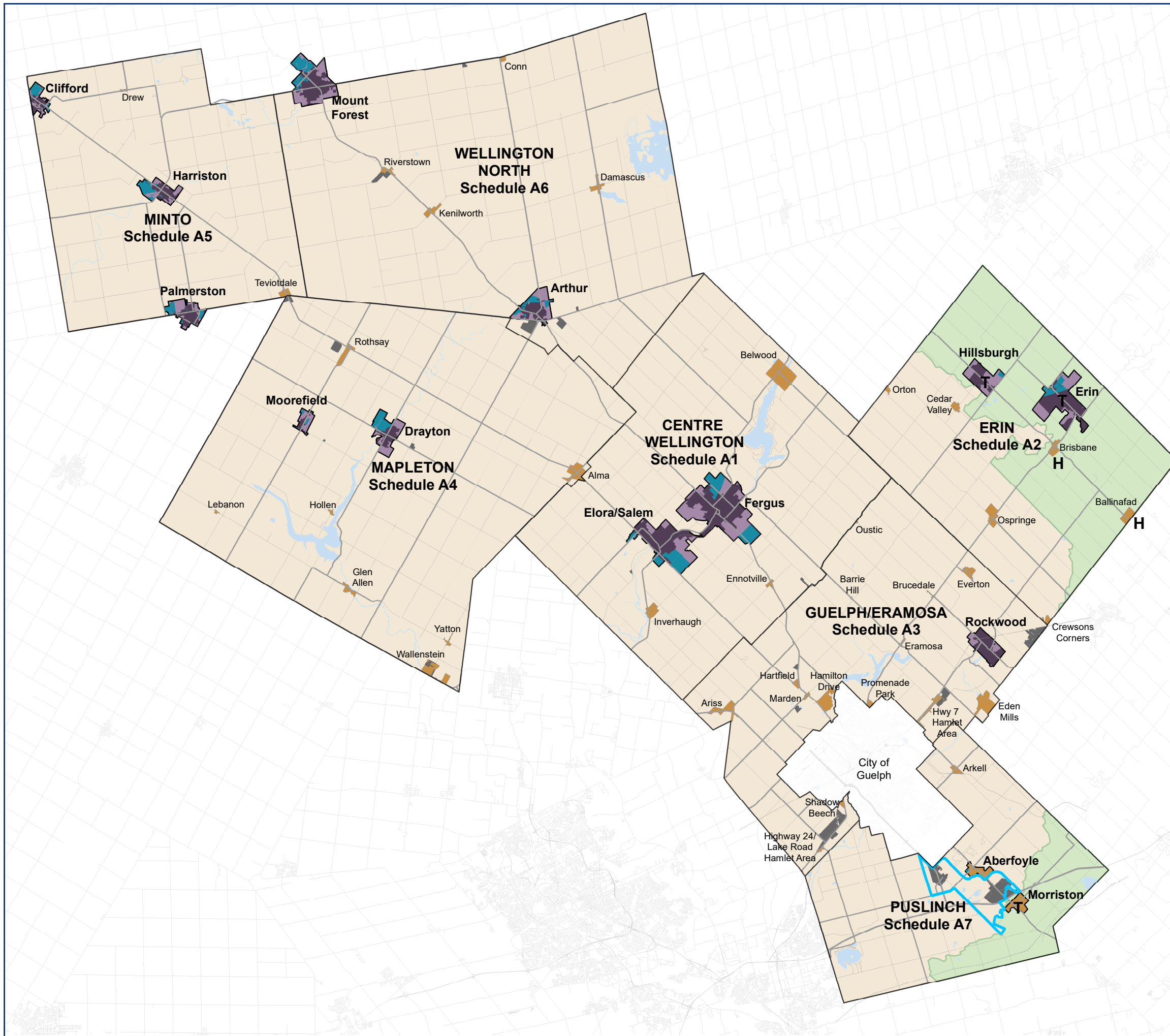
-  Primary Urban Centre
-  Delineated Built-up Area
-  Designated Greenfield Area
-  Employment Area

## Rural System

-  Secondary Urban Centre
-  Hamlet
-  Rural Employment Area
-  Regionally Significant Economic Development Study Area

## Other

-  Greenbelt Area
-  Greenbelt Town/Village
-  Greenbelt Hamlet
-  Waterbody/Watercourse



Produced by: County of Wellington Planning & Development Department

This is not survey data. All rights reserved. May not be reproduced without permission.

Sources:  
 County of Wellington 2025  
 Ministry of Natural Resources and Forestry,  
 © King's Printer for Ontario, 2025.

Last Revised: December 2025

