









Land Use CENTRE WELLINGTON


The Greenlands System

-  Core Greenlands
-  Greenlands
-  Earth Science ANSI











The Rural System

-  Prime Agricultural
-  Hamlet
-  Recreational
-  Rural Employment Area
-  Policy Area

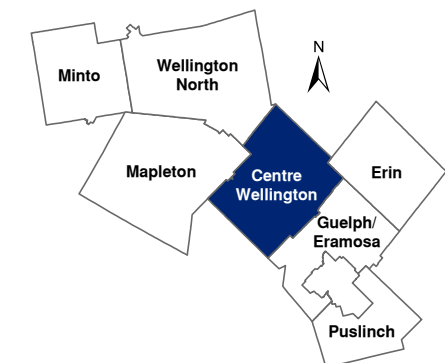
The Urban System

-  Primary Urban Centre

Other

-  Trans Canada Trail
-  Landfill Site
-  Montrose Water Management Protection Area
-  Grand River Crossing
-  Deferral
-  County Roads
-  Provincial Highways
-  Built Boundary
-  Waterbody
-  Watercourse

Mineral Aggregate Resources are identified on Schedule D of the Official Plan. Licensed Aggregate Operations are identified on Appendix 2 of the Official Plan.



Produced by: County of Wellington Planning & Development Department

This is not survey data. All rights reserved. May not be reproduced without permission.

Sources:
County of Wellington 2026,
Ministry of Natural Resources and Forestry,
Grand River Conservation Authority,
© King's Printer for Ontario, 2026.



Last Revised: July 2026

