MTE FILE No: 41093-200-FD4.1
DESIGN ALTERNATIVE 6 - PREFERED
P:\P\41093\200\41093-200-FD4.DWG

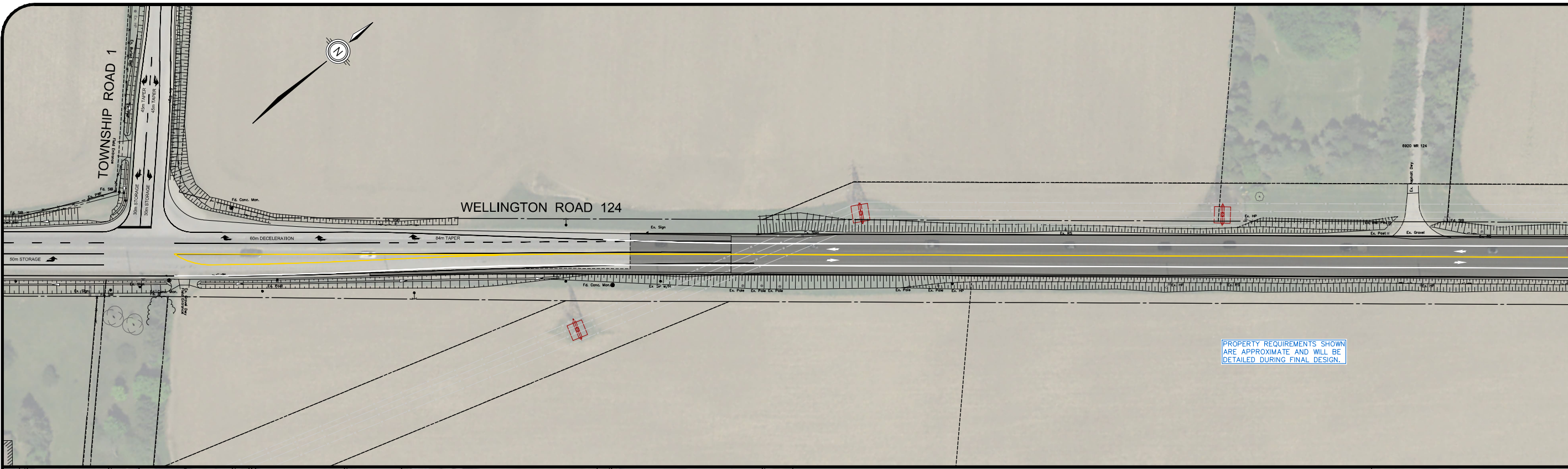
TOWNSHIP ROAD 1
45m TAPER
45m TAPER
30m STORAGE
30m STORAGE
Field Entrance
Fd. SIB
Ex. PWF
Fd. Conc. Mon.
WELLINGTON ROAD 124
60m DECELERATION
84m TAPER
50m STORAGE
Ex. Sign
Ex. Post
Ex. Gravel Dwy Field Entrance
Ex. Pole
Ex. HP
6920 WR 124
Ex. Gravel
PROPERTY REQUIREMENTS SHOWN ARE APPROXIMATE AND WILL BE DETAILED DURING FINAL DESIGN.

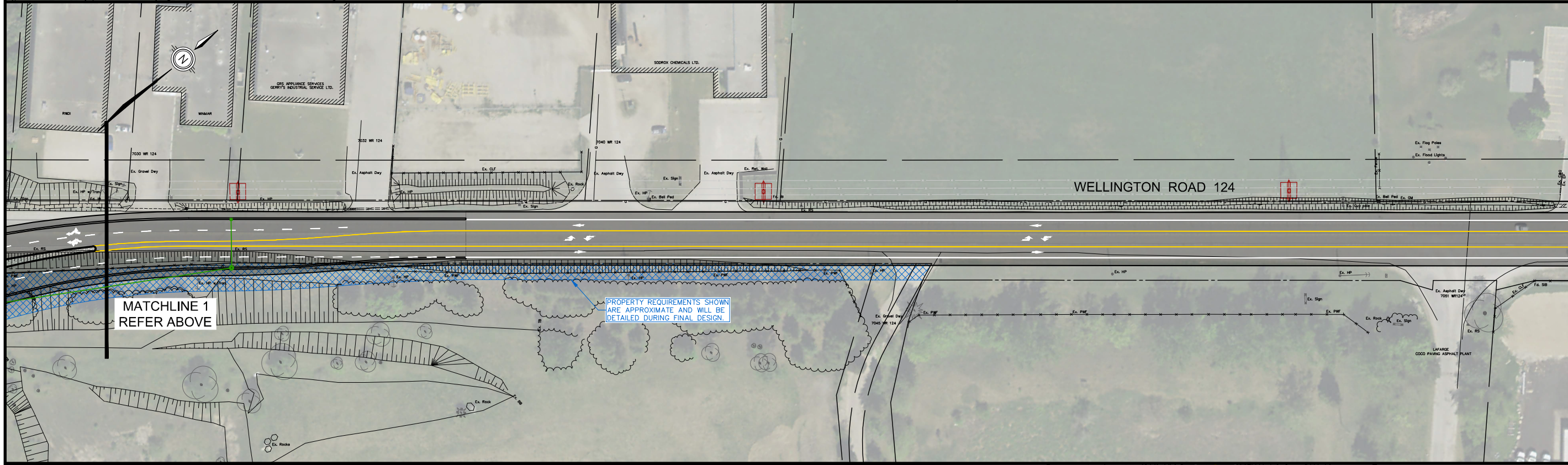
RWDI
WINMAR
GRS APPLIANCE SERVICES GERRY'S INDUSTRIAL SERVICE LTD.
SODROX CHEMICALS LTD.
7030 WR 124
7032 WR 124
7040 WR 124
Ex. Gravel Dwy
Ex. Asphalt Dwy
Ex. CLF
Ex. Ret. Wall
Ex. Sign
Ex. HP
Ex. Bell Ped
Ex. Rock
Ex. RS
WELLINGTON ROAD 124
MATCHLINE 1
REFER ABOVE
PROPERTY REQUIREMENTS SHOWN ARE APPROXIMATE AND WILL BE DETAILED DURING FINAL DESIGN.
Ex. PWF
Ex. Flag Poles
Ex. Flood Lights
Ex. Asphalt Dwy
7051 WR124
7045 WR 124
LAFARGE
COCO PAVING ASPHALT PLANT
Ex. Rocks

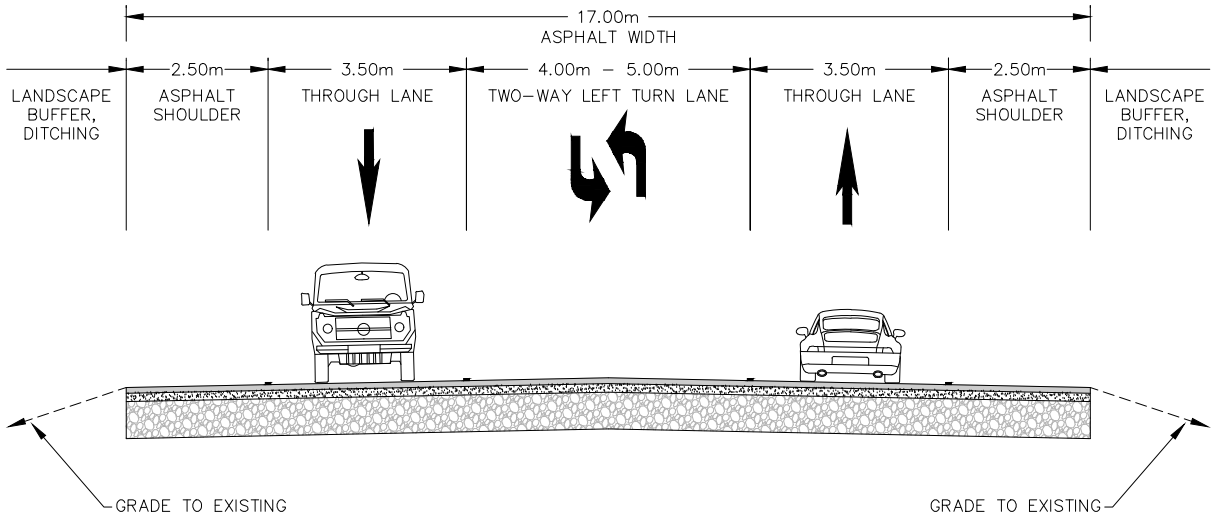
17.00m
ASPHALT WIDTH
LANDSCAPE BUFFER, DITCHING
2.50m
ASPHALT SHOULDER
3.50m
THROUGH LANE
4.00m – 5.00m
TWO-WAY LEFT TURN LANE
3.50m
THROUGH LANE
2.50m
ASPHALT SHOULDER
LANDSCAPE BUFFER, DITCHING
GRADE TO EXISTING
GRADE TO EXISTING

RURAL 3 LANE SECTION

MATCHLINE 2
REFER ABOVE
Ex. Gravel Dwy Field Access

June 19, 2019 – 10:30 a.m. – Plotted By: nduimering

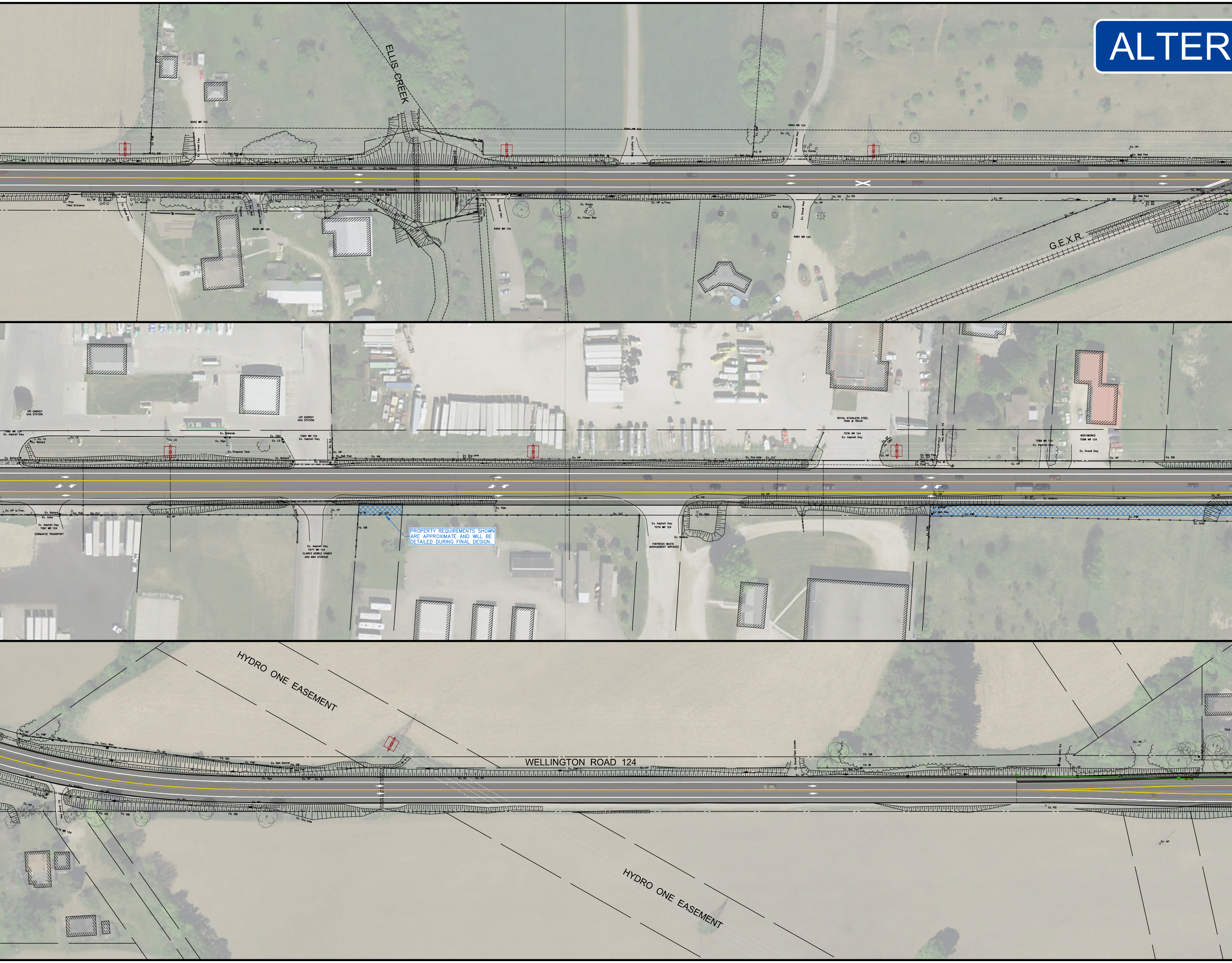
ALTER
ELLIS CREEK
6932 WR 124
6939 WR 124
6955 WR 124
6954 WR 124
6961 WR 124
G.E.X.R.
UPI ENERGY GAS STATION
7060 WR 124
Ex. Asphalt Dwy
Ex. Bollards
Ex. Propane Tank
Ex. Asphalt Dwy 7061 WR 124
CORMAKYE TRANSPORT
Ex. Asphalt Dwy 7077 WR 124
CLARKS MOBILE HOMES AND MINI STORAGE
PROPERTY REQUIREMENTS SHOWN ARE APPROXIMATE AND WILL BE DETAILED DURING FINAL DESIGN.
ROYAL STAINLESS STEEL TANK & TRUCK
7076 WR 124
Ex. Asphalt Dwy 7079 WR 124
FORTRESS WASTE MANAGEMENT SERVICES
7088 WR 124
BODYWORKS
7098 WR 124
Ex. Gravel Dwy
HYDRO ONE EASEMENT
WELLINGTON ROAD 124
HYDRO ONE EASEMENT

NATIVE 6 - PREFERRED

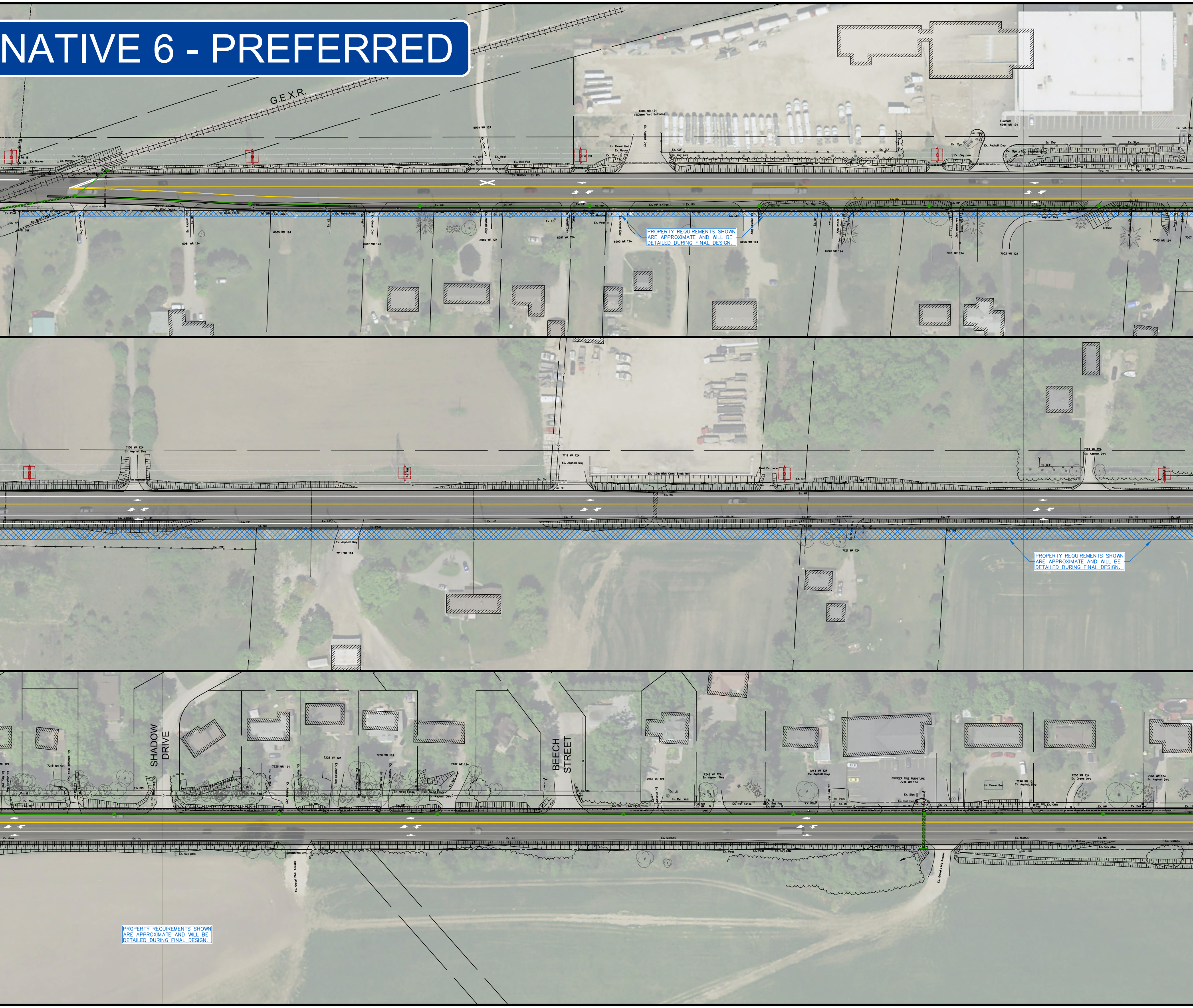
G.E.X.R.
FloChem
6986 WR 124
SHADOW DRIVE
BEECH STREET
PIONEER FINE FURNITURE
7246 WR 124

PROPERTY REQUIREMENTS SHOWN ARE APPROXIMATE AND WILL BE DETAILED DURING FINAL DESIGN.

PROPERTY REQUIREMENTS SHOWN ARE APPROXIMATE AND WILL BE DETAILED DURING FINAL DESIGN.

PROPERTY REQUIREMENTS SHOWN ARE APPROXIMATE AND WILL BE DETAILED DURING FINAL DESIGN.

PREFERRED ROUNDABOUT ALTERNATIVE 6A ILLUSTRATED

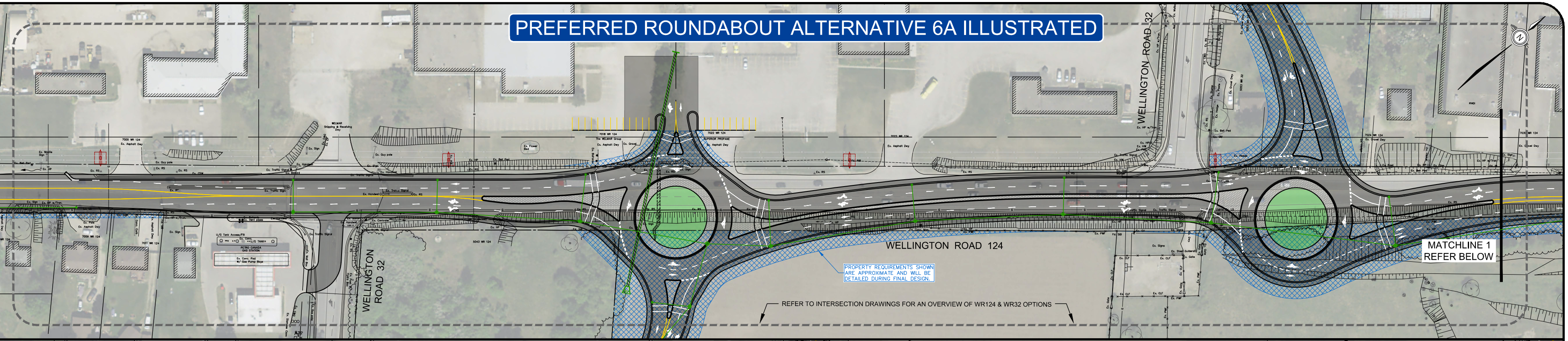
WELLINGTON ROAD 32
WELLINGTON ROAD 32
WELLINGTON ROAD 124
N
MATCHLINE 1
REFER BELOW

PROPERTY REQUIREMENTS SHOWN ARE APPROXIMATE AND WILL BE DETAILED DURING FINAL DESIGN.

REFER TO INTERSECTION DRAWINGS FOR AN OVERVIEW OF WR124 & WR32 OPTIONS

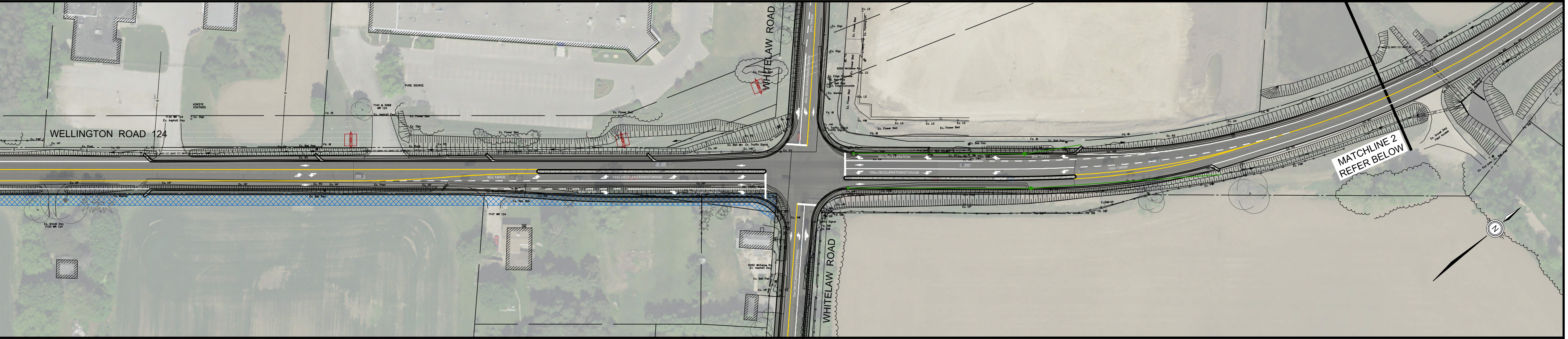
WELLINGTON ROAD 124
WHITELAW ROAD
WHITELAW ROAD
MATCHLINE 2
REFER BELOW
N

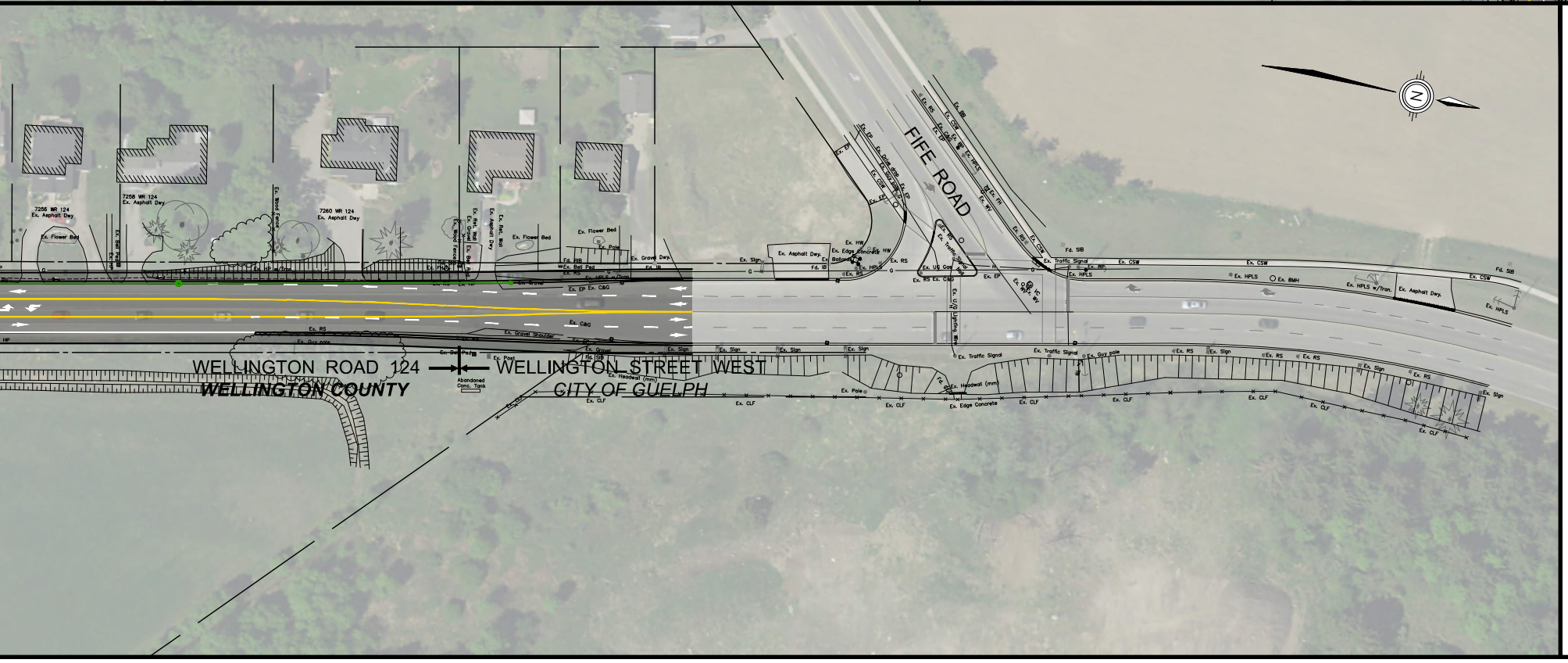
FIFE ROAD
N
WELLINGTON ROAD 124
WELLINGTON COUNTY
WELLINGTON STREET WEST
CITY OF GUELPH

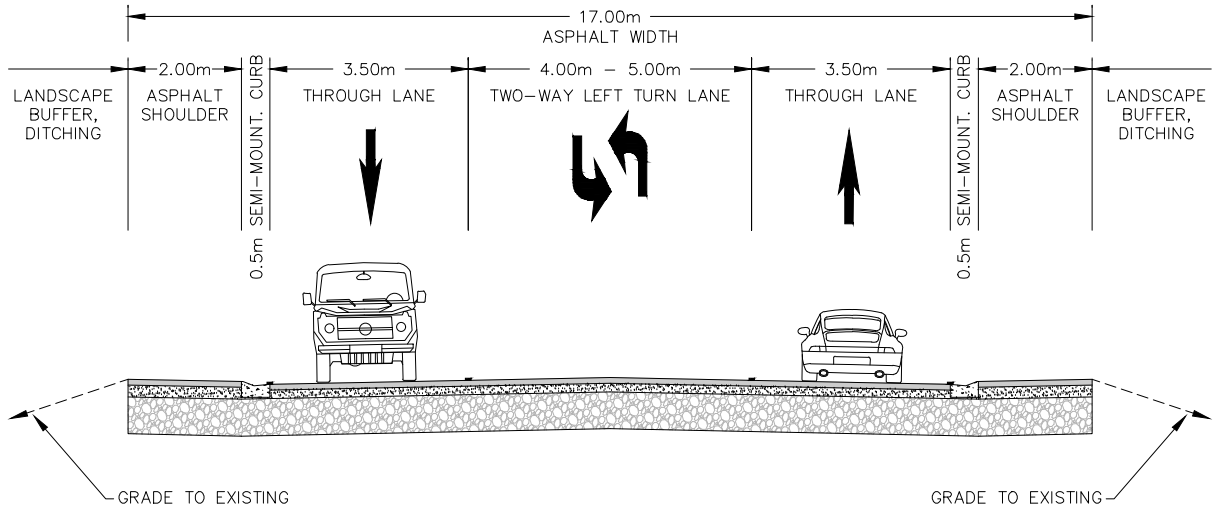
17.00m
ASPHALT WIDTH
LANDSCAPE BUFFER, DITCHING
2.00m
ASPHALT SHOULDER
0.5m SEMI-MOUNT. CURB
3.50m
THROUGH LANE
4.00m – 5.00m
TWO-WAY LEFT TURN LANE
3.50m
THROUGH LANE
0.5m SEMI-MOUNT. CURB
2.00m
ASPHALT SHOULDER
LANDSCAPE BUFFER, DITCHING
GRADE TO EXISTING
GRADE TO EXISTING

URBAN 3 LANE SECTION

ALTERNATIVE 6 - PREFERED
Date: JUN.19/19
Scale: 1:500

WELLINGTON ROAD 124 IMPROVEMENTS
TOWNSHIP ROAD 1 to FIFE ROAD

The Corporation of the County of Wellington

MTE
Engineers | Scientists | Surveyors

Project No.: 41093-200

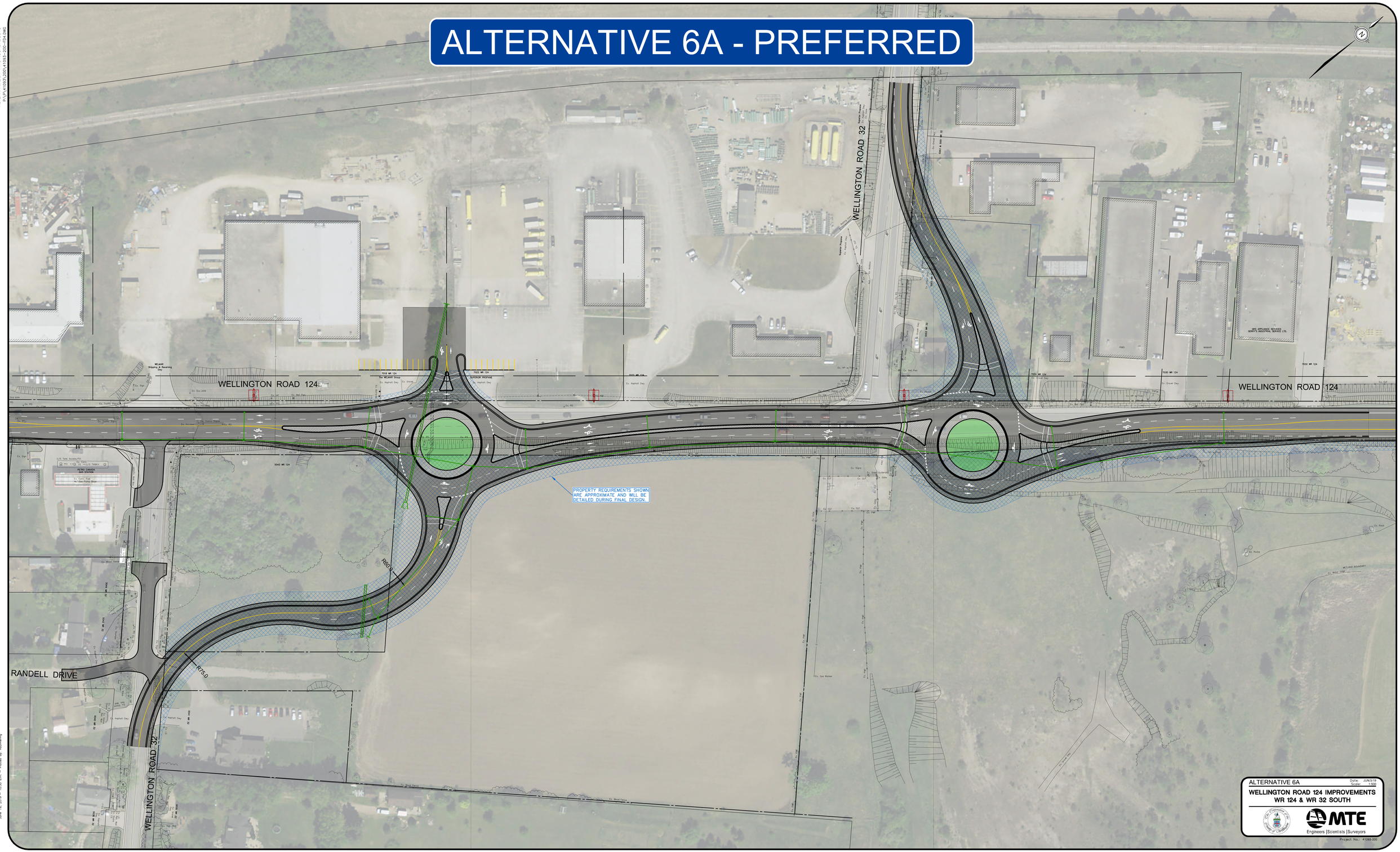

MTE FILE No: 41093-200-FD4.2
ALTERNATIVE 6A - TWO ROUNDABOUTS
P:\P\41093\200\41093-200-FD4.DWG

June 19, 2019 - 10:30 a.m. - Plotted By: mdjuimering

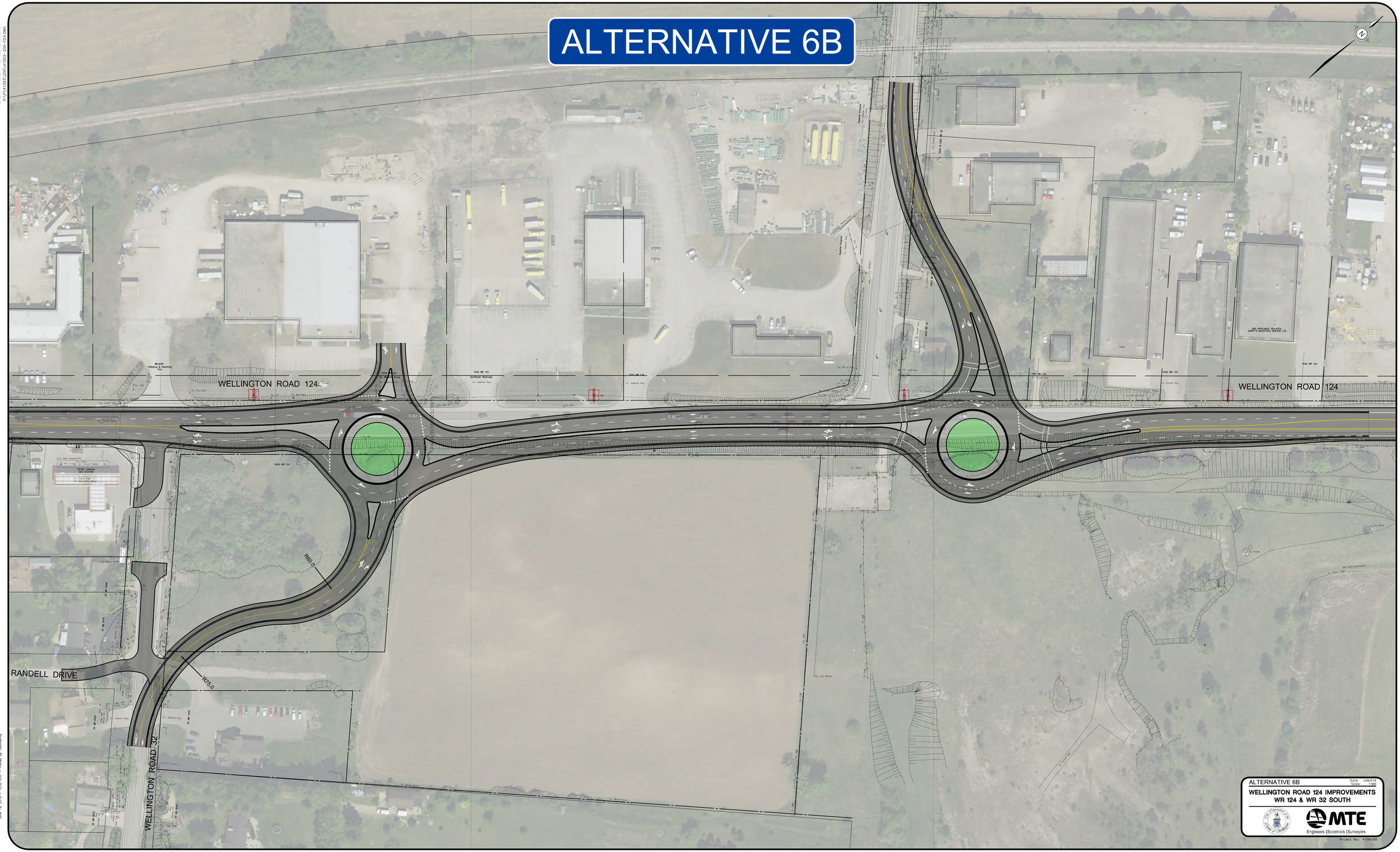

MTE FILE No: 41093-200-FD4.3
ALTERNATIVE 6B - TWO ROUNDABOUTS
P:\P\41093\200\41093-200-FD4.DWG

June 19, 2019 - 10:30 a.m. - Plotted By: mdjuimering

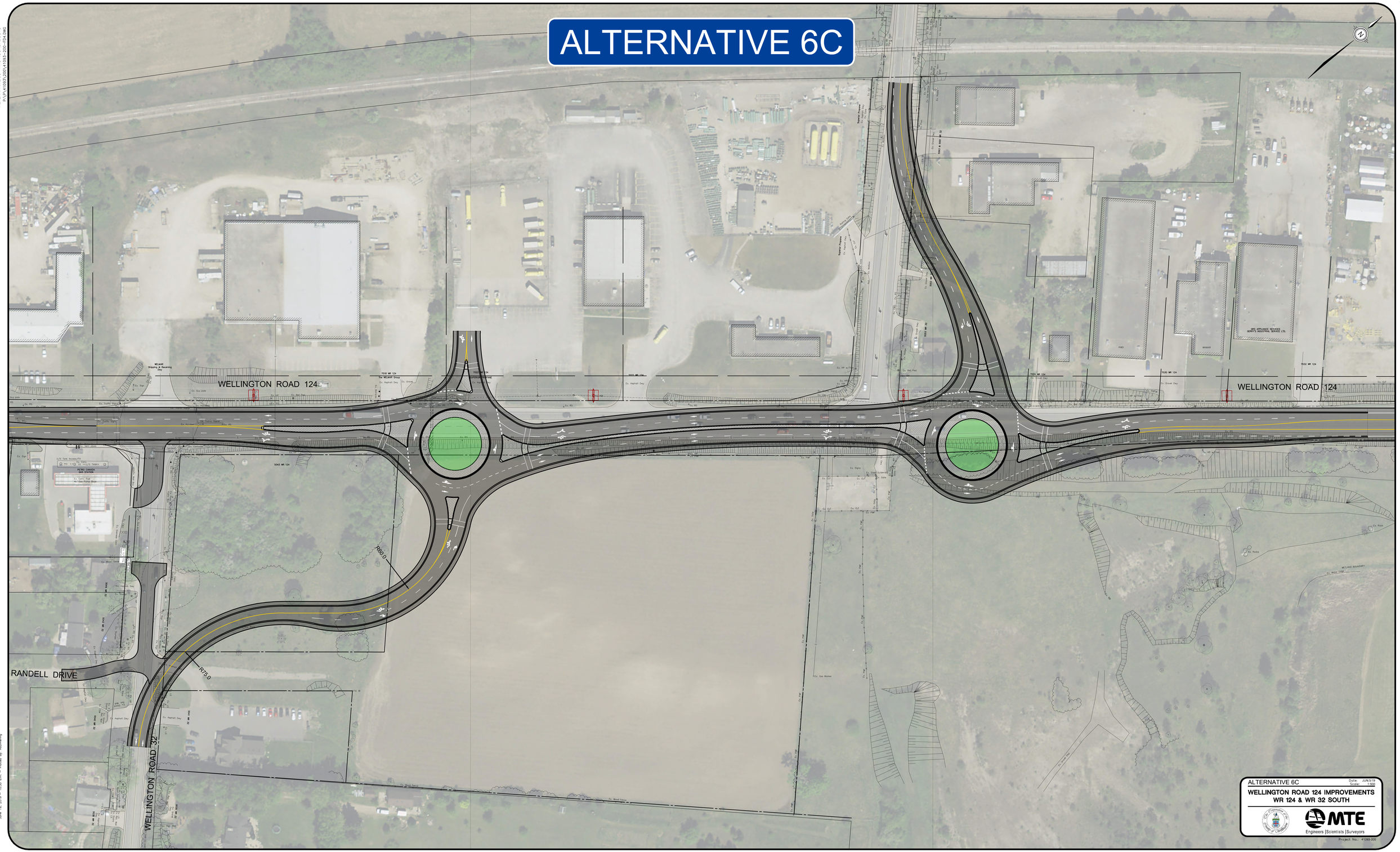

MTE FILE No: 41093-200-FD4.4
ALTERNATIVE 6C - TWO ROUNDABOUTS
P:\P\41093\200\41093-200-FD4.DWG

June 19, 2019 - 10:30 a.m. - Plotted By: mdjuimering